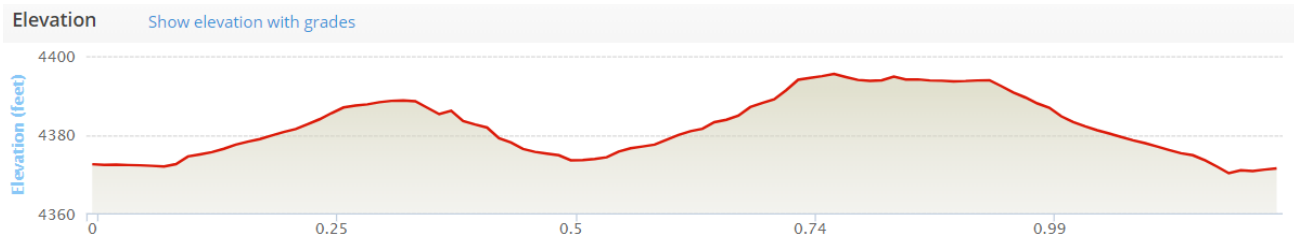
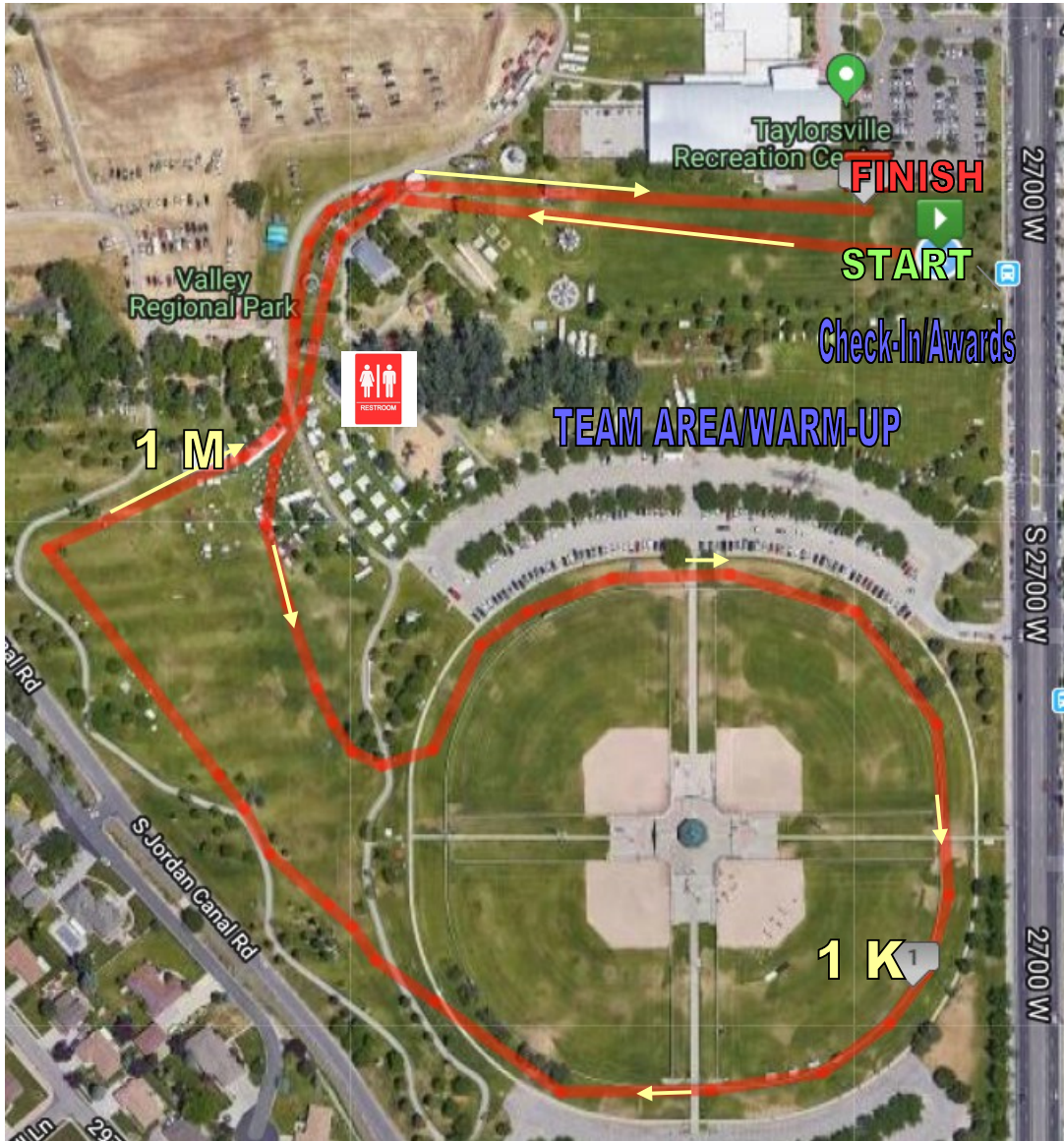




2 km Course Map





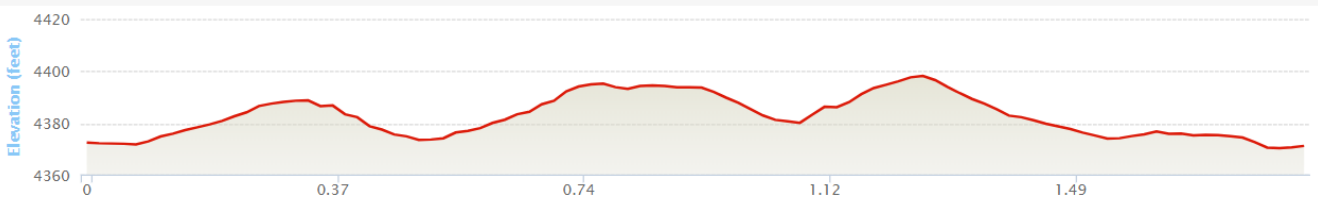
3 km Course Map

USATF

USATF

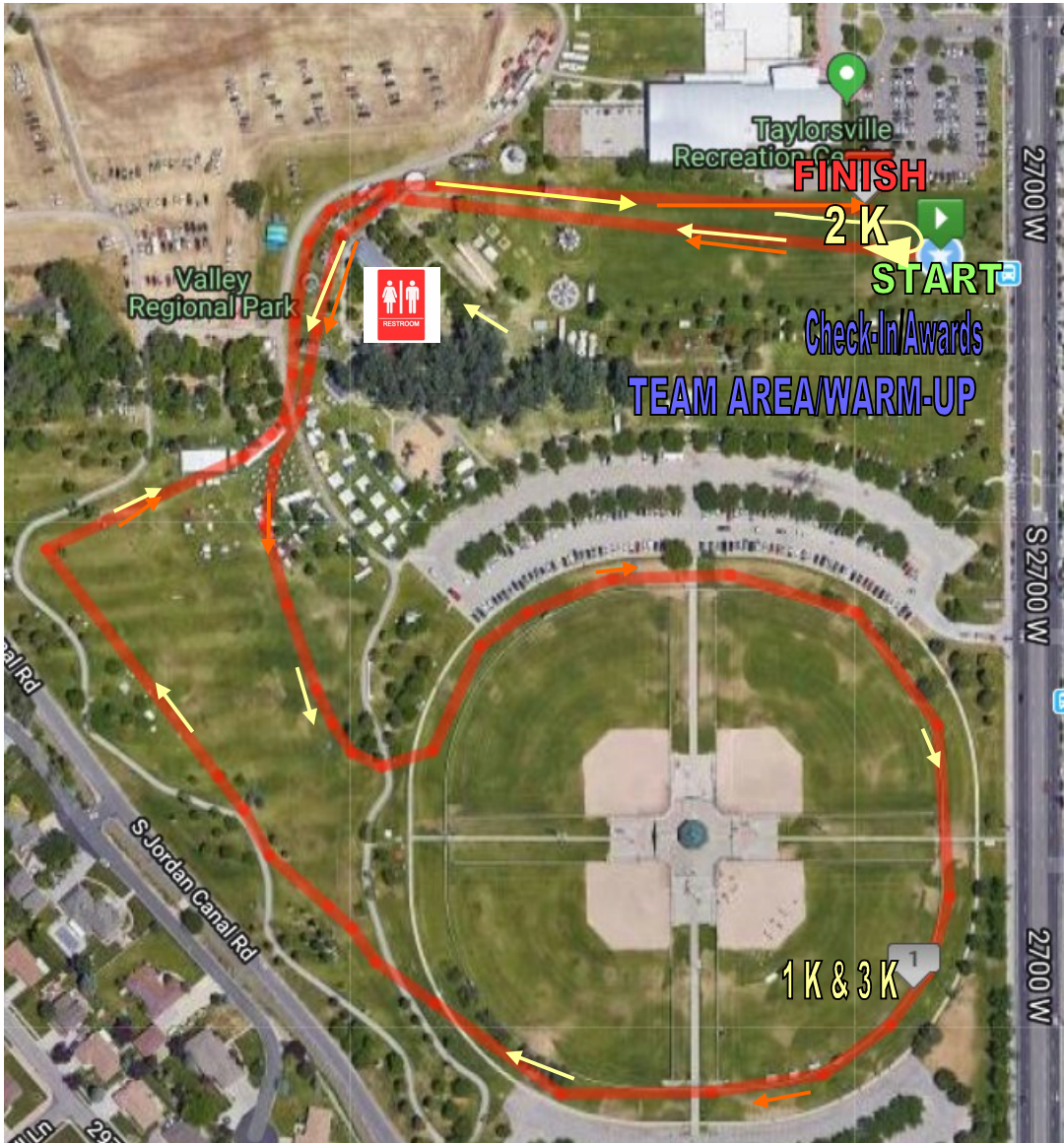


Elevation [Show elevation with grades](#)





4 km Course Map



→ LAP 1
→ LAP 2



5 km Course Map

